

**SOUTH LANARKSHIRE COUNCIL
(USE OF OFF-STREET PARKING PLACES)
CONSOLIDATION ORDER 2011, AMENDMENT NO. 4
ORDER 2012**

South Lanarkshire Council in exercise of the powers conferred on them by Sections 35(1) and (3), 3(A), 35A and 35B and Part IV of Schedule 9 of the Road Traffic Regulation Act 1984 ("the Act") and of all other enabling powers and after consultation with the Chief Constable of Strathclyde Police in accordance with Part III of Schedule 9 to the Act hereby make the following Order.

1. This Order may be cited as "South Lanarkshire Council (Use of Off-street Parking Places) Consolidation Order 2011, Amendment No. 4 Order 2012" and shall come into operation on the 1st day of August 2012.
2. The Order specified in the Schedule to this Order shall have the effect subject to the amendments specified in that Schedule.
3. Signed for and on behalf of South Lanarkshire Council by Mr. Colin McDowall, Executive Director, Community and Enterprise Resources, on the Twelfth day of June Two Thousand and Twelve.



SCHEDULE

Order to be amended

The South Lanarkshire Council (Use of Off-street Parking Places) Consolidation Order 2011

Extent of amendment

In Schedule 7, column 1 - under the heading "Location of parking place within South Lanarkshire";

"Murray Square car park, East Kilbride

The area bounded in the east by numbers 2 to 10 Murray Square, on the south by The Murray Road, on the west by numbers 31 to 37 Murray Square and on the north by numbers 28 to 42 Murray Square, as shown crosshatched on map 63 annexed.

replace:-

In column 2 - under the heading "Restriction on use";

"Nil."

with

In column 2 - under the heading "Restriction on use";

"Maximum length of stay 3 hours, no return within 6 hours, Monday to Sunday, 8am to 6pm."

and

In column 3 – under the heading "Scale of Charges";

"Nil"

and

In Schedule 7, column 1 - under the heading "Location of parking place within South Lanarkshire";

"Hamilton Palace Sports Ground, Motehill,
Hamilton

a) The area of land bounded on its north-west side by the bowling greens, on its north-east side by the Collegiate Church, on its south-west side by the access road, on its south-east side by the retail park and shown crosshatched on map 147 annexed.

b) The area of land bounded on its north side by Cadzow Burn, on its east side by the bowling greens, on its south side by the access road, on its west side by the play area and shown crosshatched on map 147 annexed."

replace:-

In column 2 - under the heading
"Restriction on use";

"Nil."

with

In column 2 - under the heading
"Restriction on use";

"Maximum length of stay 3 hours, no return within 6 hours, Monday to Sunday, 8am to 6pm, except those displaying a valid "HPSG" permit."

and

In column 3 – under the heading "Scale of Charges";

"Nil"

and

In Schedule 7, column 1 - under the heading "Location of parking place within South Lanarkshire";

add

"Uddingston park and Ride car park,
Uddingston

The area bounded in the north by numbers 5 to 15 Belleisle Avenue, on the west by Sheepburn Road, on the south by the railway line and on the east by Girdons Wynd, as shown crosshatched on map 82 annexed.

and

In column 2 - under the heading
"Restriction on use";

"Nil."

and

In column 3 – under the heading "Scale of
Charges";

"Nil"

and

**In Schedule 7, column 1 - under the
heading "Location of parking place within
South Lanarkshire";**

add

"Burgh Business centre car park,
Rutherglen

The area bounded in the north by Burgh Business centre, on the west by the side of number 67 King Street, on the south by King Street and on the east by the rear of number 37 – 41 Queen Street, as shown crosshatched on map 83 annexed.

and

In column 2 - under the heading
"Restriction on use";

"Only vehicles displaying a valid "BBC" parking permit, shall be permitted to park in the parking place referred to in column 1 opposite."

and

In column 3 – under the heading "Scale of Charges";

"Nil"

and

In Schedule 7, column 1 - under the heading "Location of parking place within South Lanarkshire";

add

"Douglas Street surgery car park, Hamilton

The area bounded in the north by the doctors surgery, on the west by the parking area for 140-144 Almada Street, on the south by rear of numbers 138 -142 Almada street and on the east by Douglas Street, as shown crosshatched on map 84 annexed.

and

In column 2 - under the heading "Restriction on use";

"Maximum length of stay 1 hours, no return within 6 hours, Monday to Sunday, 8am to 6pm, except for those displaying a valid "Douglas Street car park" permit and those displaying a valid permit "D" within a signed permit "D" space

and

In column 3 – under the heading "Scale of Charges";

"Nil"

and

In Schedule 7, column 1 - under the heading "Location of parking place within South Lanarkshire";
add

"Watt Low Avenue car park, Rutherglen

The area bounded in the north by no.54 – 66 Watt Low Avenue, on the west by 41 Watt Low Avenue, on the south by 13 – 15 Watt Low Avenue and on the east by Watt Low Avenue, as shown crosshatched on map 85 annexed.

and

In column 2 - under the heading "Restriction on use";

Nil."

and

In column 3 – under the heading "Scale of Charges";

"Nil"

and

In Schedule 7, column 1 - under the heading "Location of parking place within South Lanarkshire";

add

"Aspire Business Centre car park, King Street, Rutherglen

The area bounded in the north by King Street, on the west by the lane that connects King Street with Main Street, on the south by the rear of 179-193 Main Street

and on the east by the rear of 195 -201 Main Street, as shown crosshatched on map 86 annexed.

and

In column 2 - under the heading "Restriction on use";

"Only vehicles displaying a valid "ABC" parking permit, shall be permitted to park in the parking place referred to in column 1 opposite."

and

In column 3 – under the heading "Scale of Charges";

"Nil"

and

In Schedule 7, column 1 - under the heading "Location of parking place within South Lanarkshire";

add

"Car park area off Queen Street, Rutherglen"

The area bounded in the north by a landscaped area, on the west by the rear of no 1 – 7 Regent Drive, on the south by the rear of 119 King Street and on the east by the rear of no. 26 - 28 Queen Street, as shown crosshatched on map 87 annexed.

and

In column 2 - under the heading "Restriction on use";

"Only vehicles displaying a valid "QS" parking permit, shall be permitted to park in

the parking place referred to in column 1 opposite.”

and

In column 3 – under the heading “Scale of Charges”;

“Nil”

and

In Schedule 7, column 1 - under the heading “Location of parking place within South Lanarkshire”;

add

“Moray Court car park area”

The area bounded in the north by the railway, on the west by Rutherglen park and Ride, Regent Drive, on the south by no’s 2 – 8 Moray Court and on the east by Queen Street, as shown crosshatched on map 88 annexed.

and

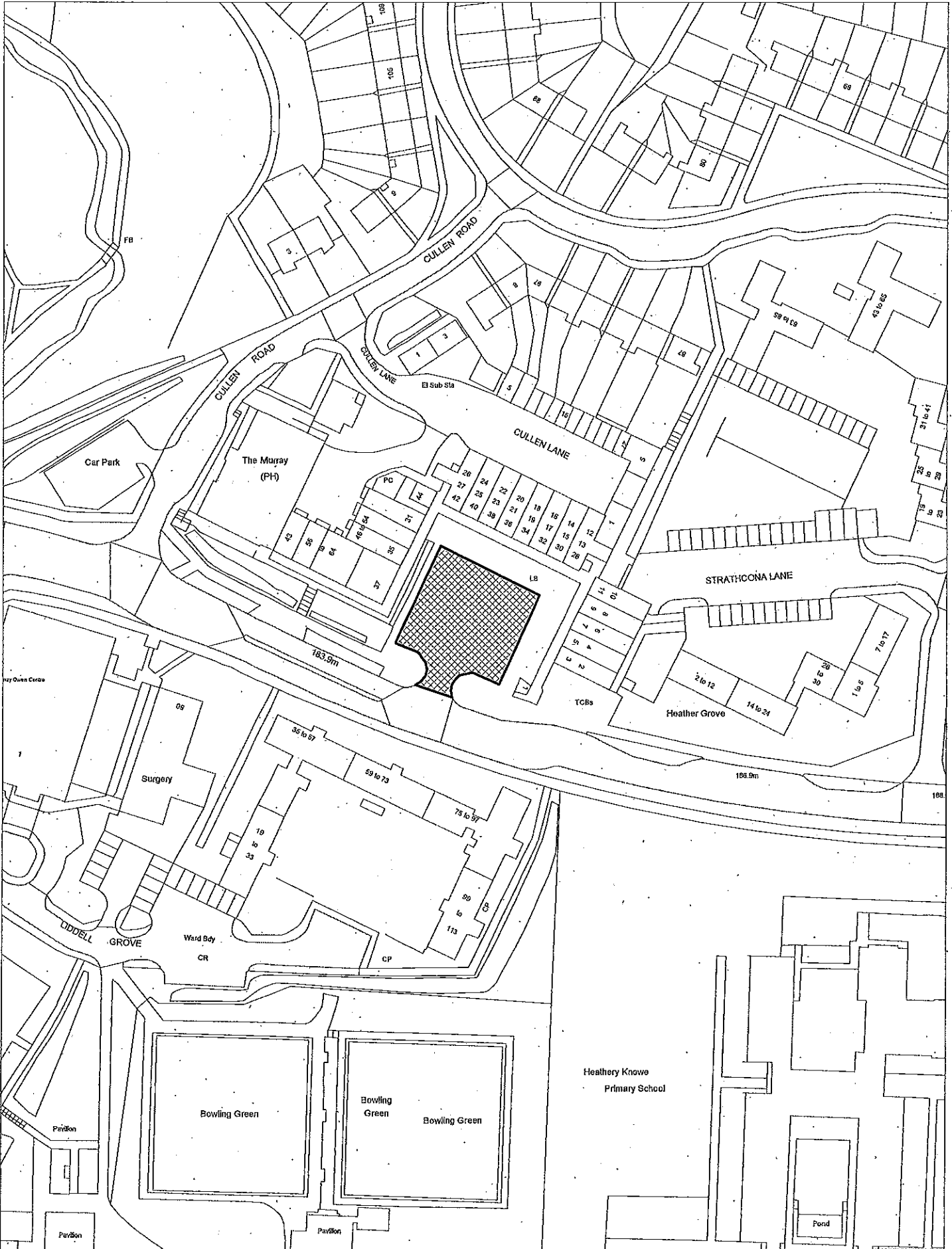
In column 2 - under the heading “Restriction on use”;

“Only vehicles displaying a valid “MC” parking permit, shall be permitted to park in the parking place referred to in column 1 opposite.”

and

In column 3 – under the heading “Scale of Charges”;

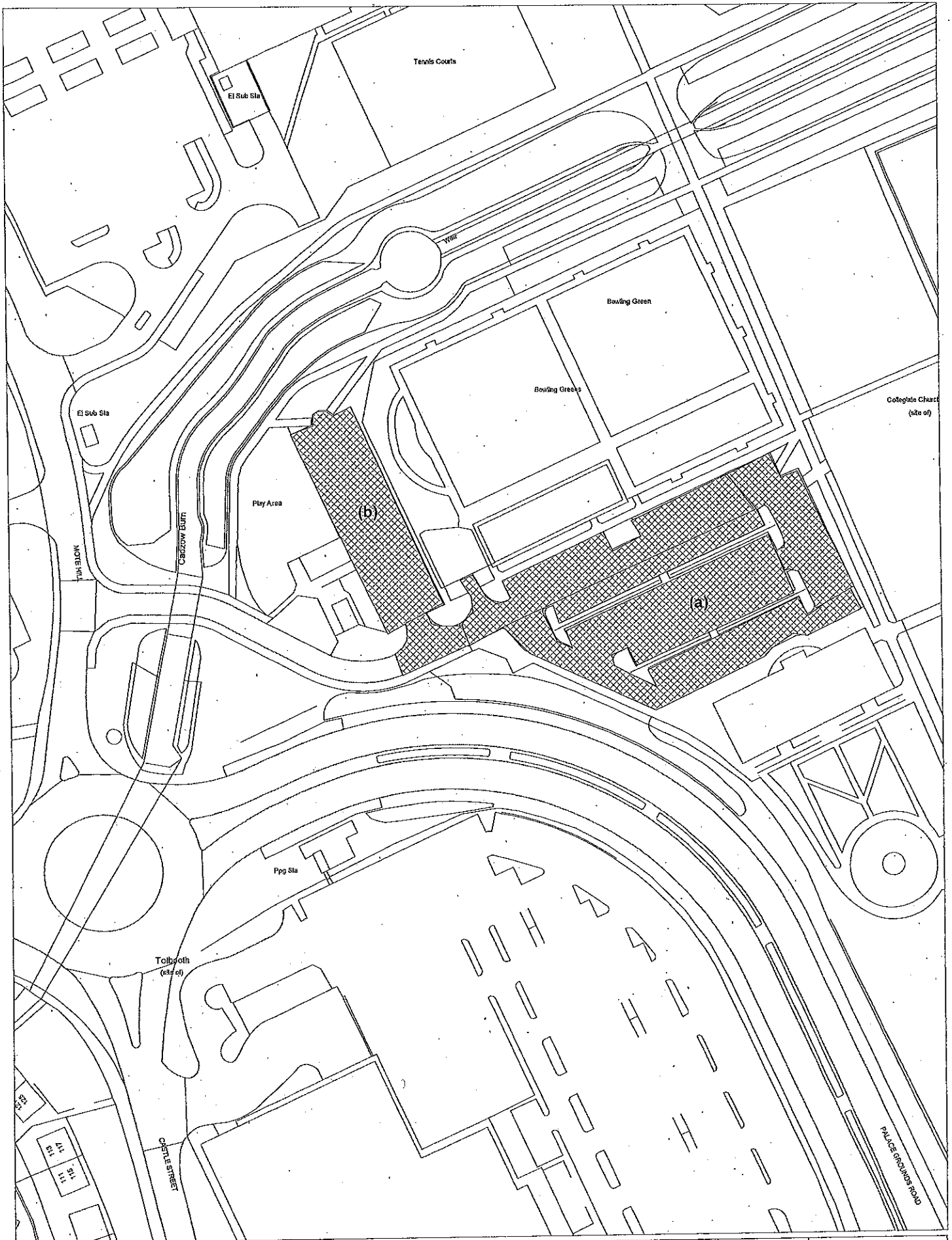
“Nil”



Map 63
 Murray Square car park
 The Murray Road
 East Kilbride

© Crown Copyright and database right 2011.
 All rights reserved. Ordnance Survey Licence
 number 100620730,
 Licence No. 100020730 2011

SCALE	1 : 1250
DATE	18/11/2011
DRAWING No.	
DRAWN BY	



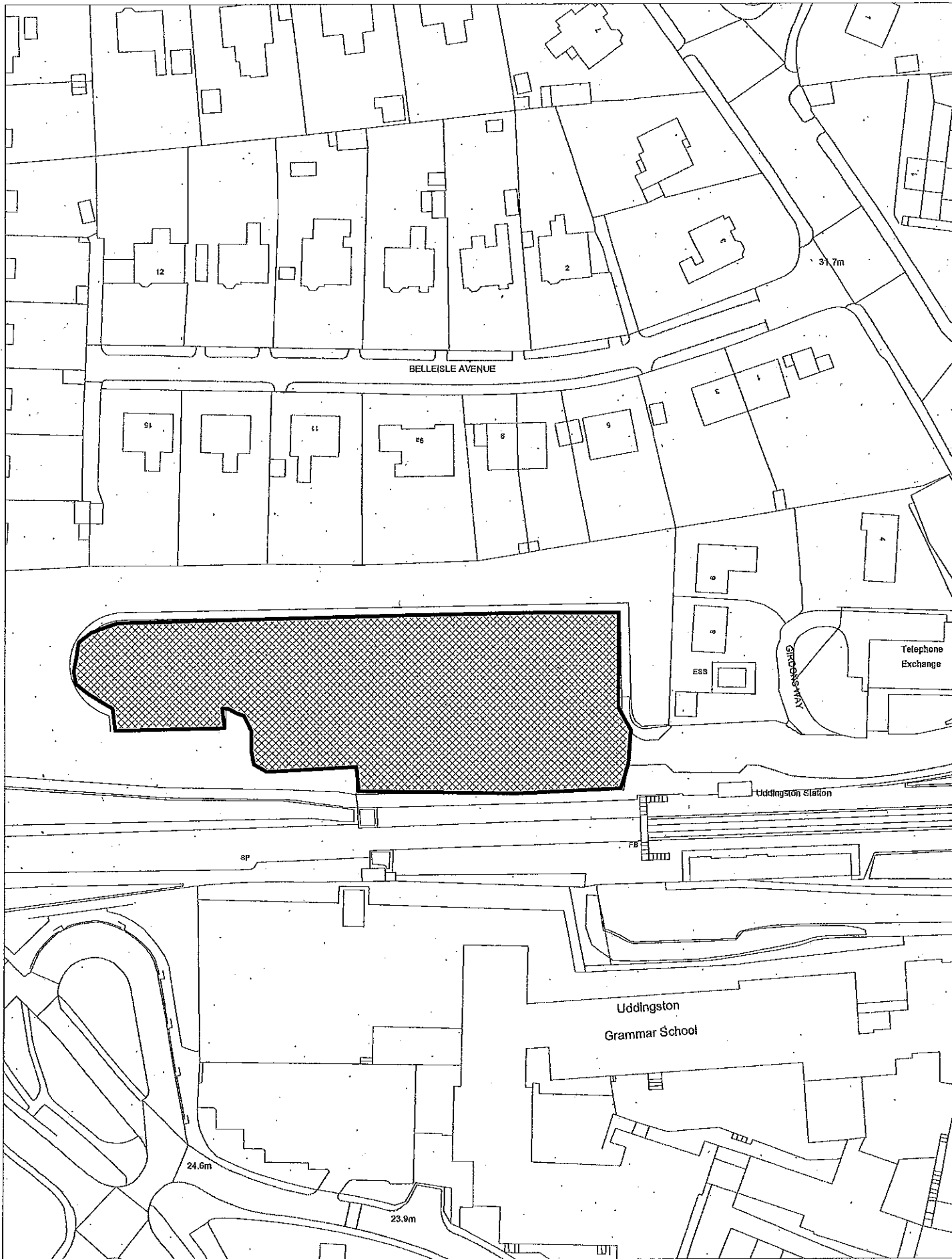
Map 147

Hamilton Palace Sports Ground
Mote Hill
Hamilton

© Crown Copyright and database right 2009.
All rights reserved. Ordnance Survey Licence number 100020730.



SCALE	1 : 1250
DATE	18/11/2010
DRAWING No.	
DRAWN BY	

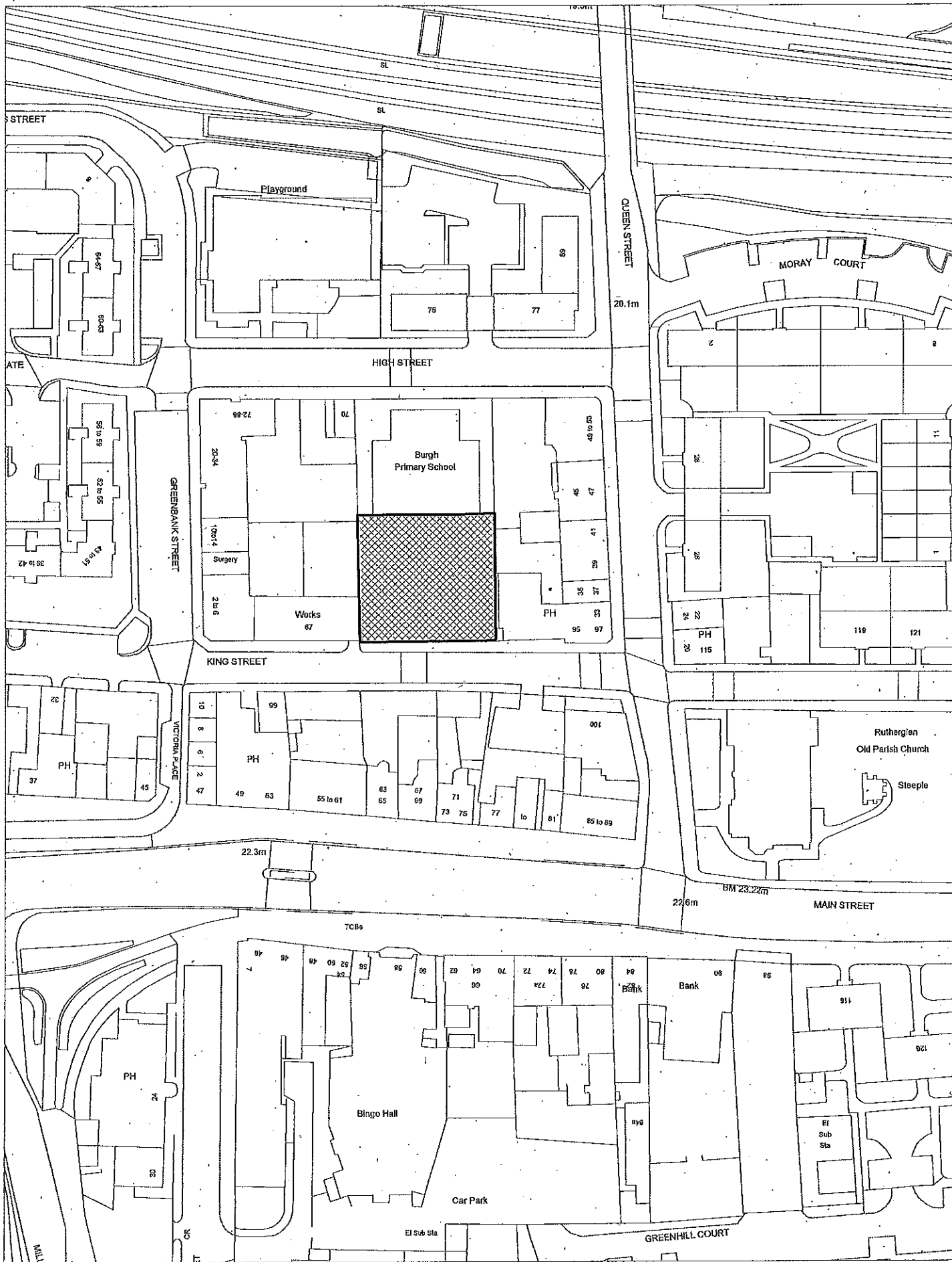


Map 82
 Uddingston park and ride car park
 Girdons Wynd
 Uddingston

© Crown Copyright and database right 2011.
 All rights reserved, Ordnance Survey
 Licence number 100020730.
 Licence No. 100020730 2011

N

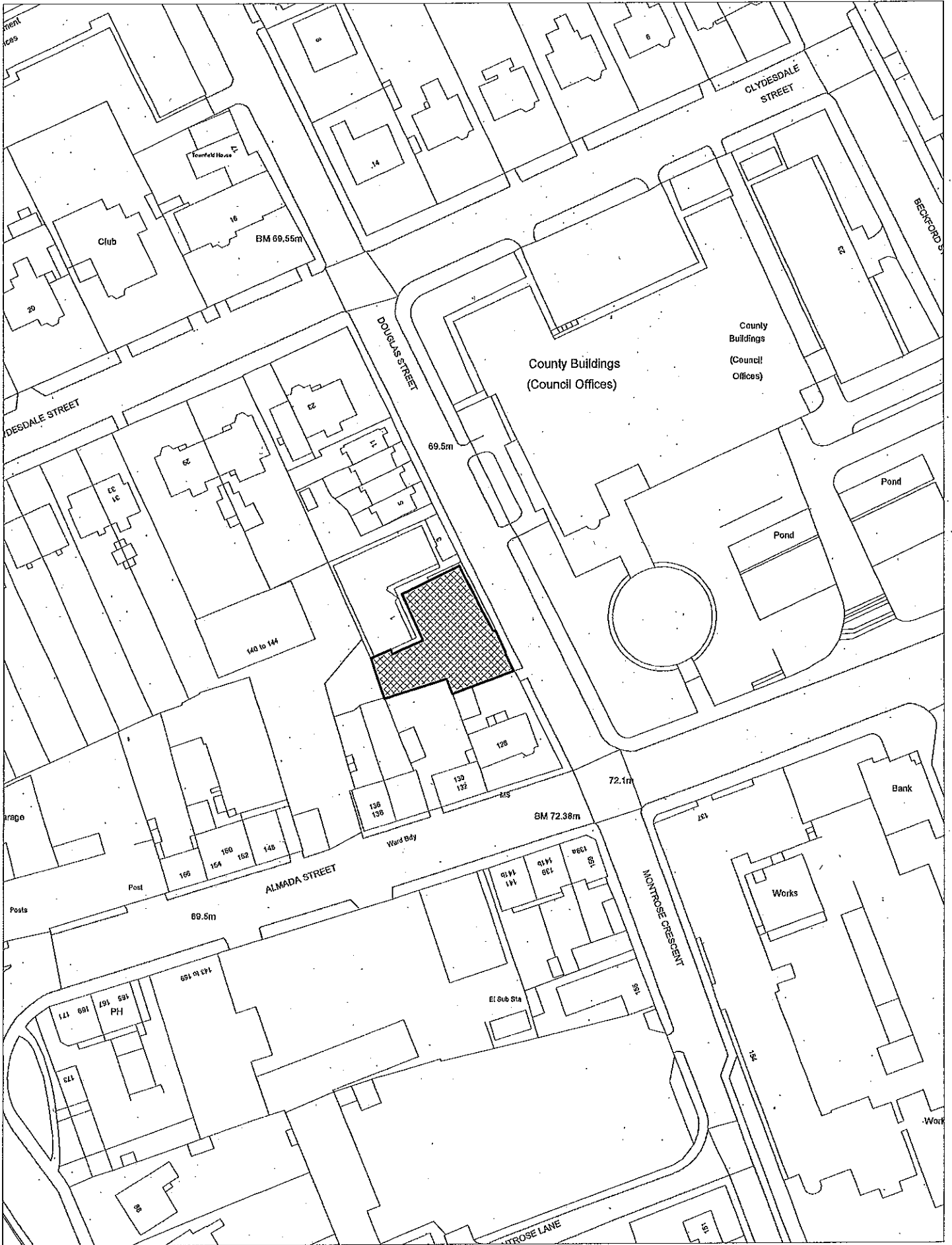
SCALE	1 : 1250
DATE	18/11/2011
DRAWING No.	
DRAWN BY	



Map 83
 Burgh Business centre car park
 King Street
 Rutherglen

© Crown Copyright and database right 2011.
 All rights reserved. Ordnance Survey Licence
 number 100020730.
 Licence No. 100020730 2011

SCALE	1 : 1250
DATE	18/11/2011
DRAWING No.	
DRAWN BY	



Map 84
 Douglas Street surgery car park
 Douglas Street
 Hamilton

© Crown Copyright and database right 2011.
 All rights reserved. Ordnance Survey Licence
 number 100020730.
 Licence No. 100020730 2011

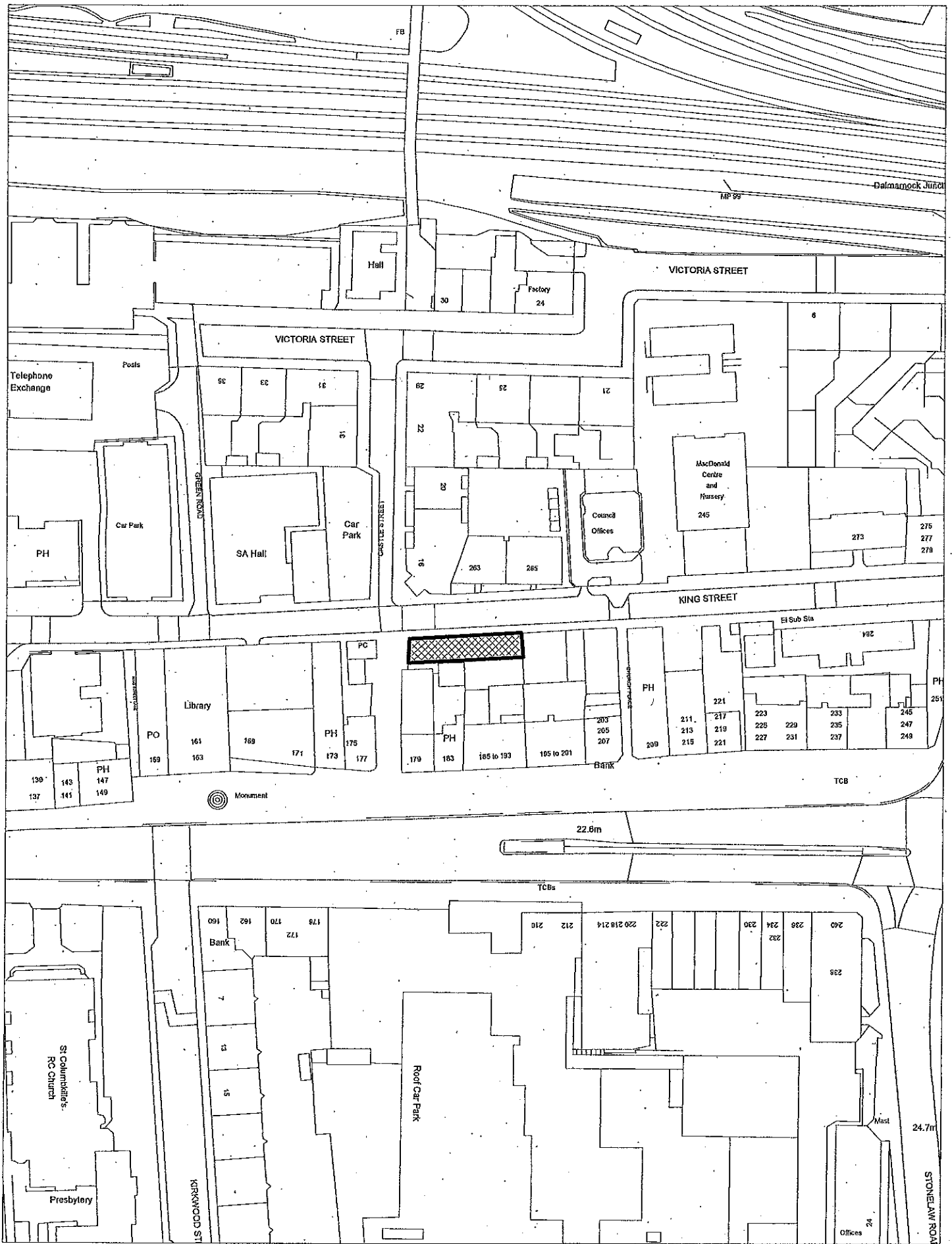
SCALE	1 : 1250.
DATE	18/11/2011
DRAWING No.	
DRAWN BY	



Map 85
 Watt Low Avenue car park
 Watt Low Avenue
 Rutherglen

© Crown Copyright and database right 2011.
 All rights reserved. Ordnance Survey Licence
 number 100020730.
 Licence No. 100020730 2011

SCALE	1 : 1250
DATE	18/11/2011
DRAWING No.	
DRAWN BY	

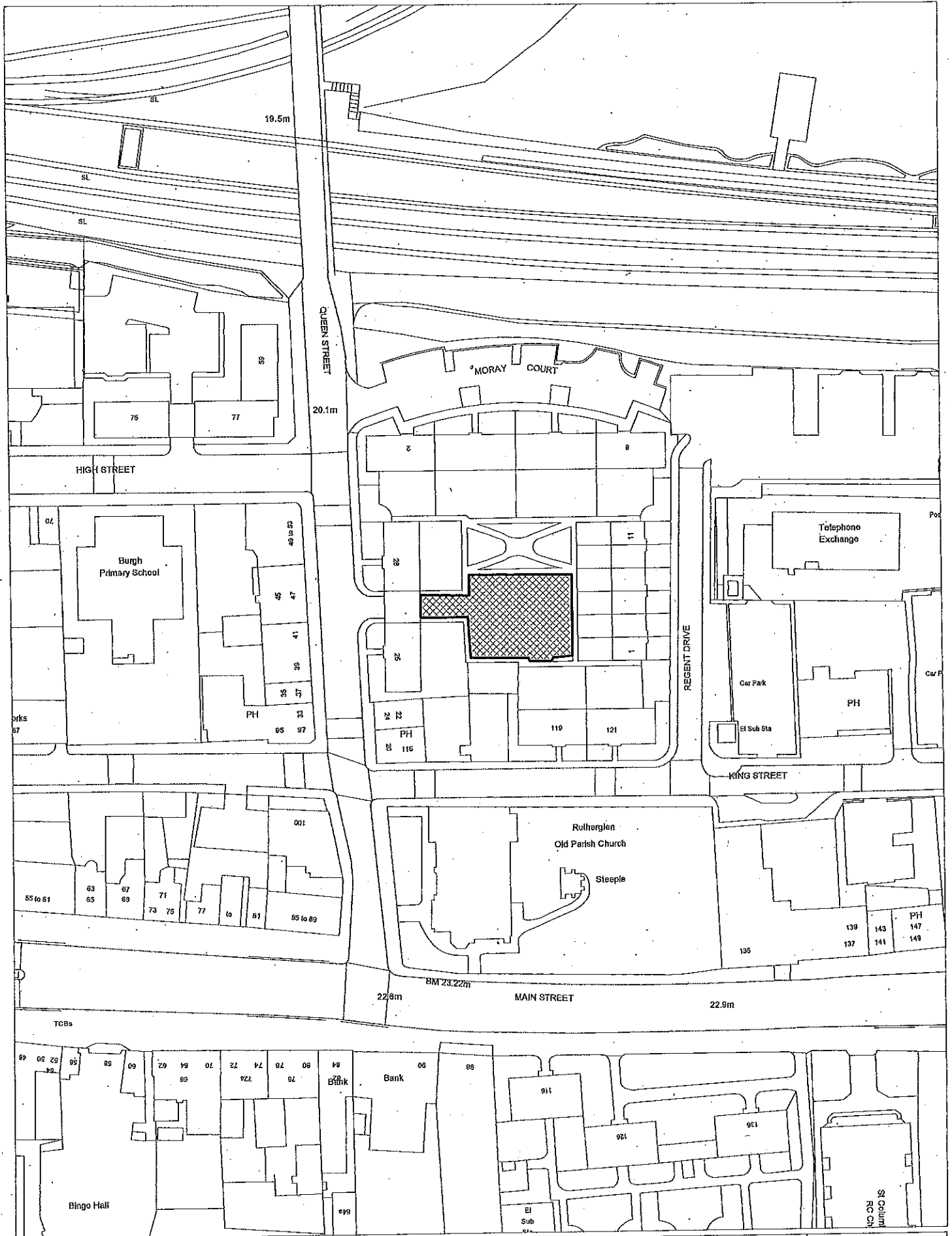


Map 86

Aspire Business Centre car park
King Street
Rutherglen

© Crown Copyright and database right 2011.
All rights reserved. Ordnance Survey
Licence number 100020730.
Licence No. 100020730 2011

SCALE	1 : 1250
DATE	02/12/2011
DRAWING No.	
DRAWN BY	

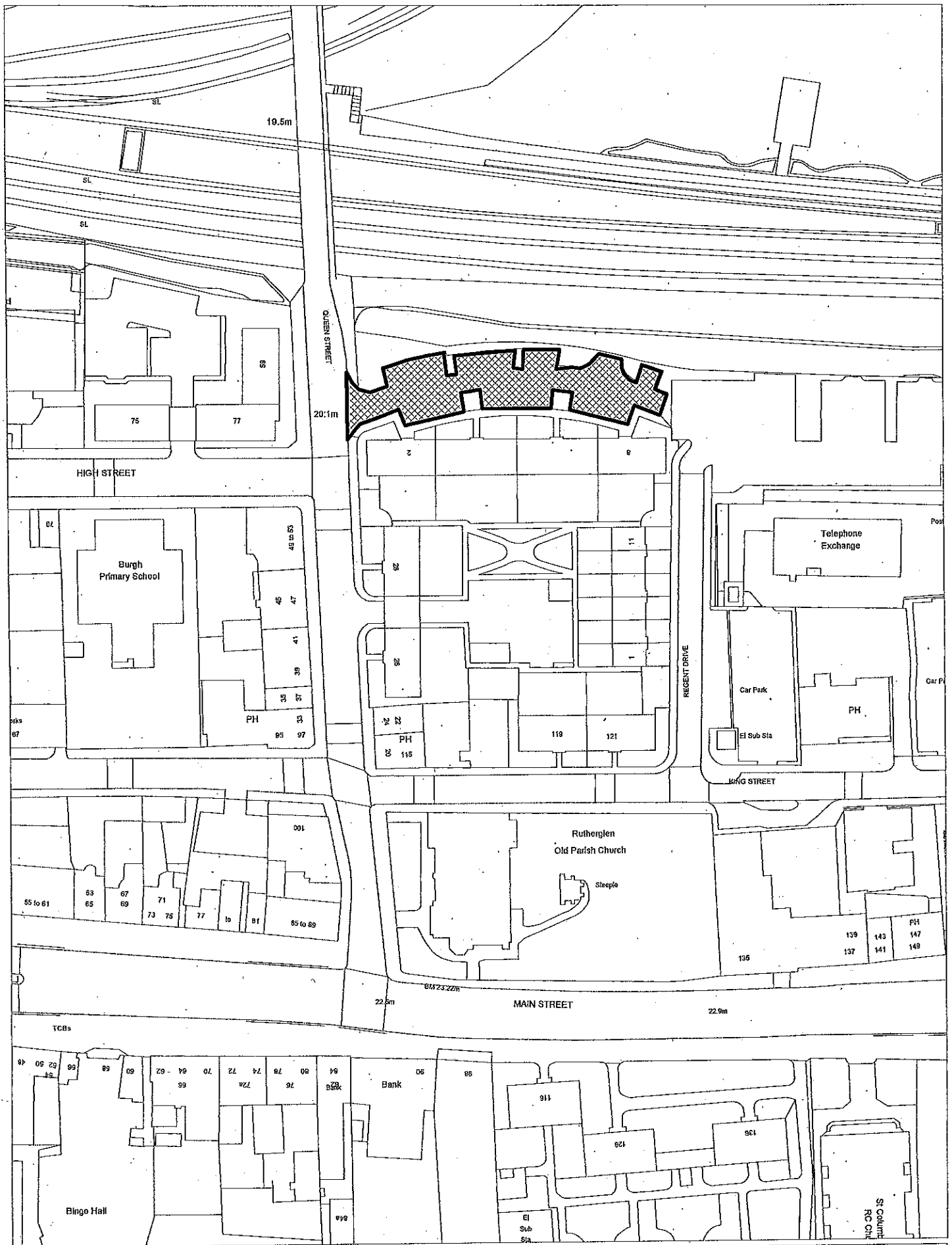


Map 87

car park off
Queen Street
Rutherglen

© Crown Copyright and database right 2011.
All rights reserved. Ordnance Survey Licence
number 100020730.
Licence No. 100020730 2011

SCALE	1 : 1250
DATE	12/01/2012
DRAWING No.	
DRAWN BY	



<p>Map 88</p> <p>Moray Court car.park Rutherglen</p>	<p>c Crown Copyright and database right 2011. All rights reserved. Ordnance Survey Licence number 100020730. Licence No. 100020730 2011</p>		<p>SCALE</p> <p>1 : 1250</p>
			<p>DATE</p> <p>12/01/2012</p>
			<p>DRAWING No.</p>
			<p>DRAWN BY</p>